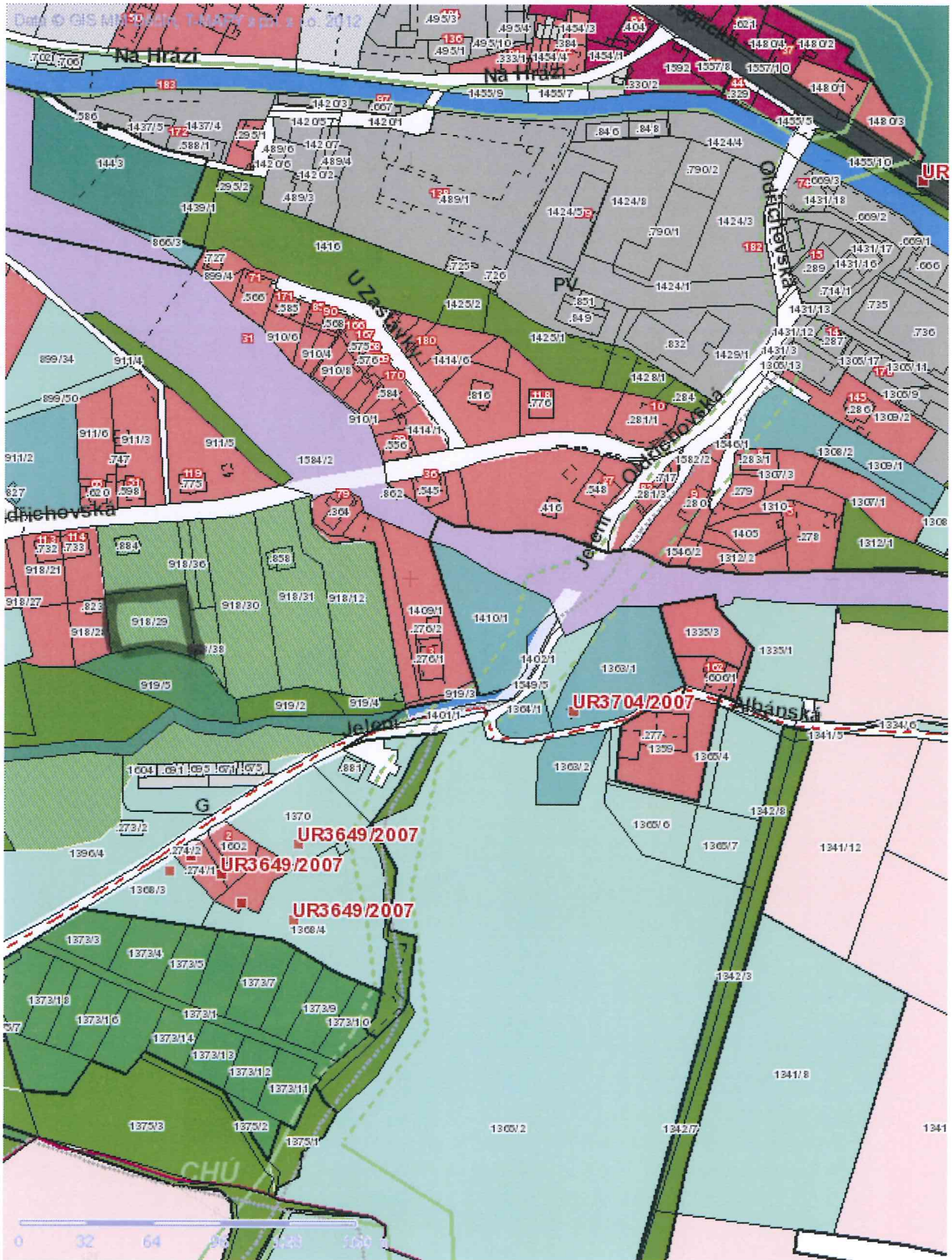


*J. V. Mědčina*

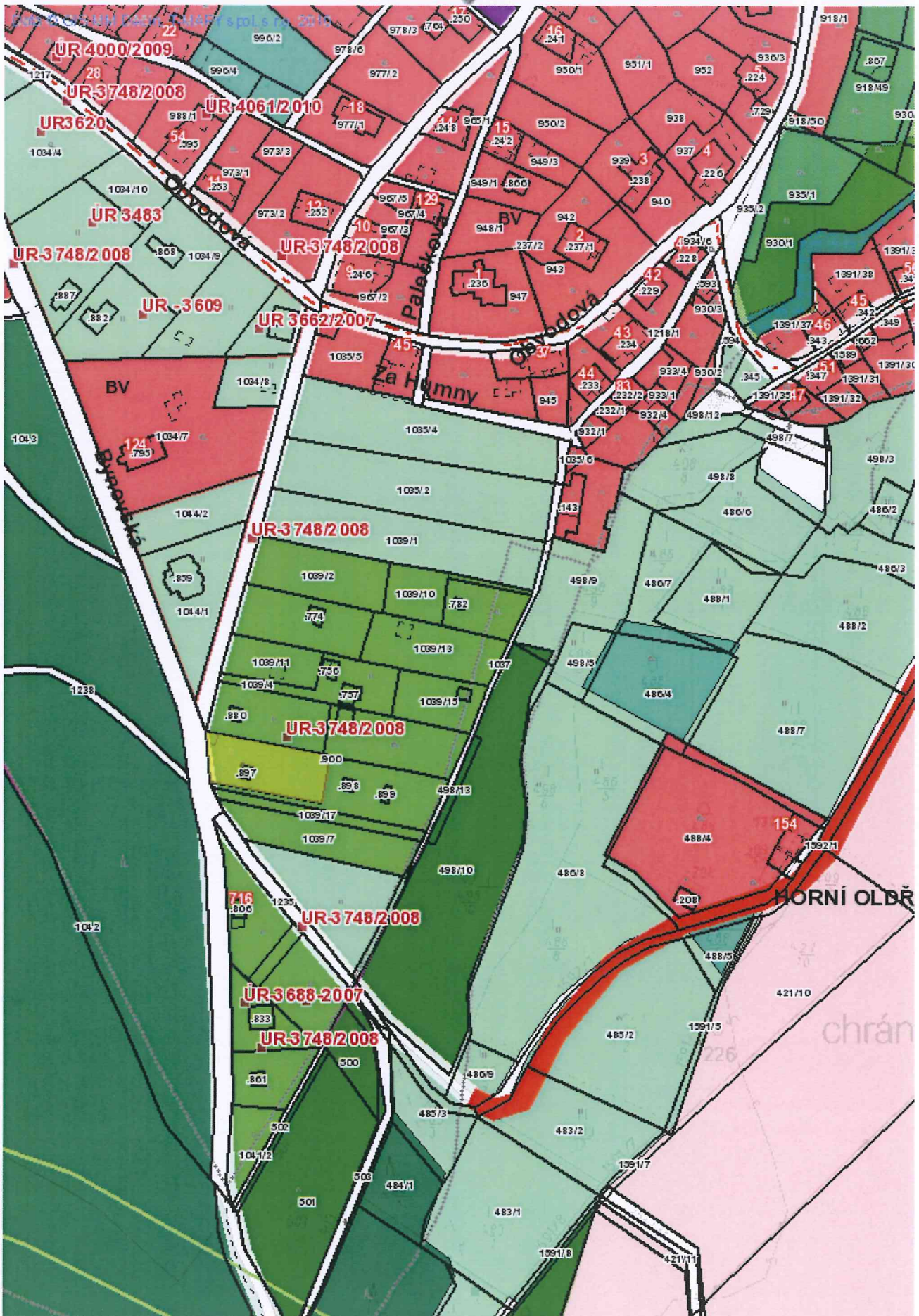
10

■ Tisk Mapy

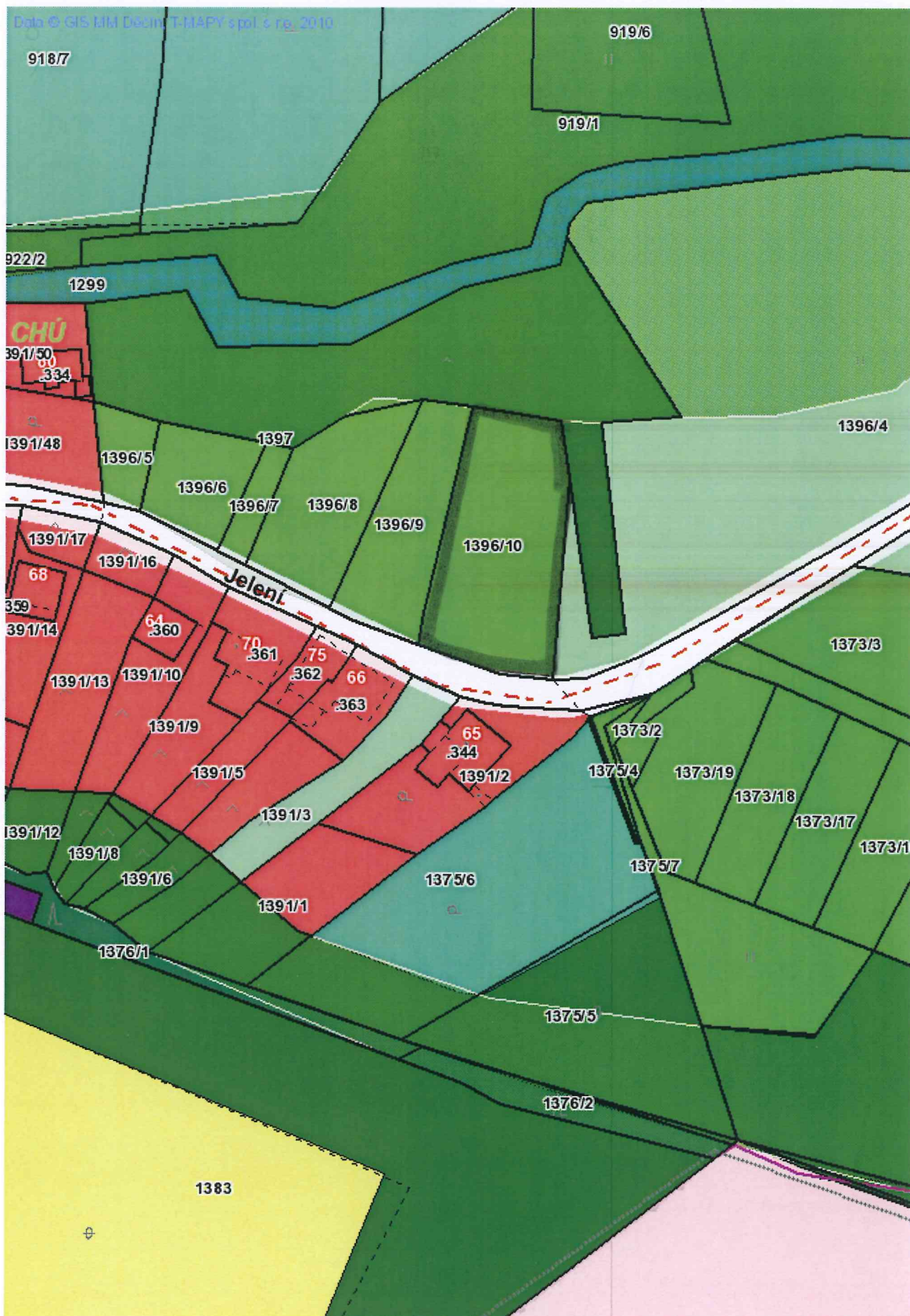


1:2731







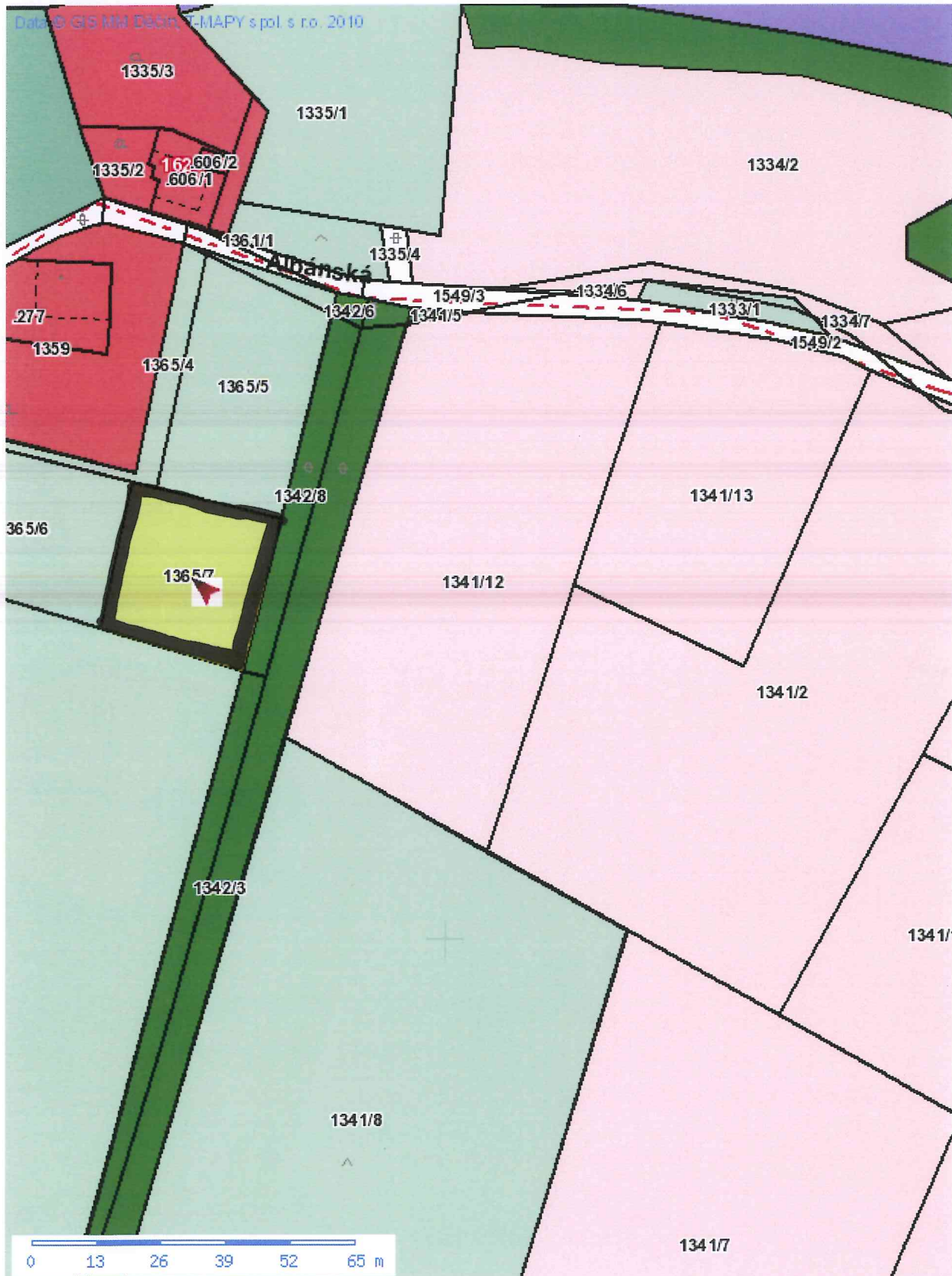


*v pú - BV*



území 76 - CHÚ

■ Tisk Mapy



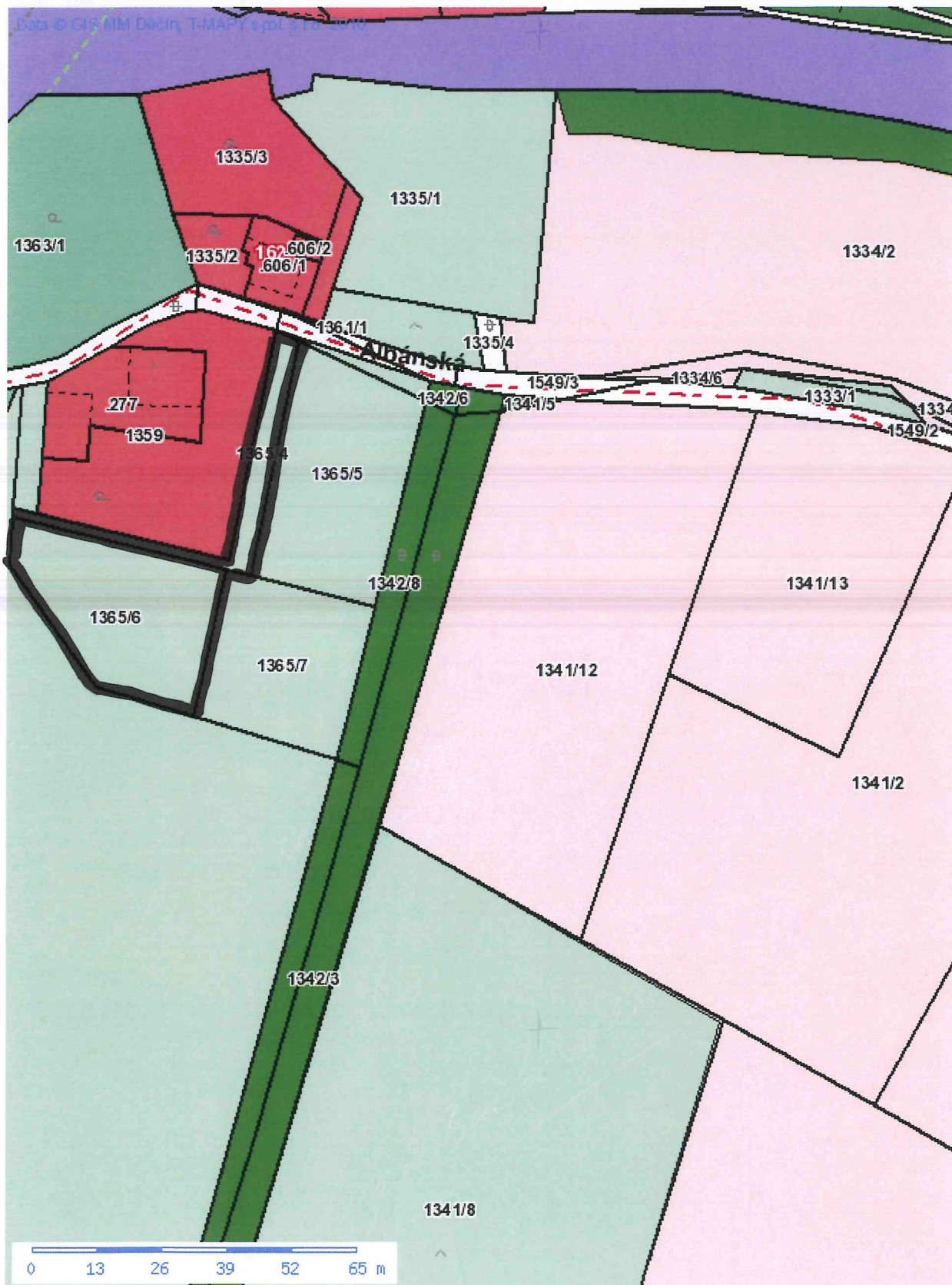
1:1169

*území 70' - ZPF*

*A. Oldřich*

69

■ Tisk Mapy

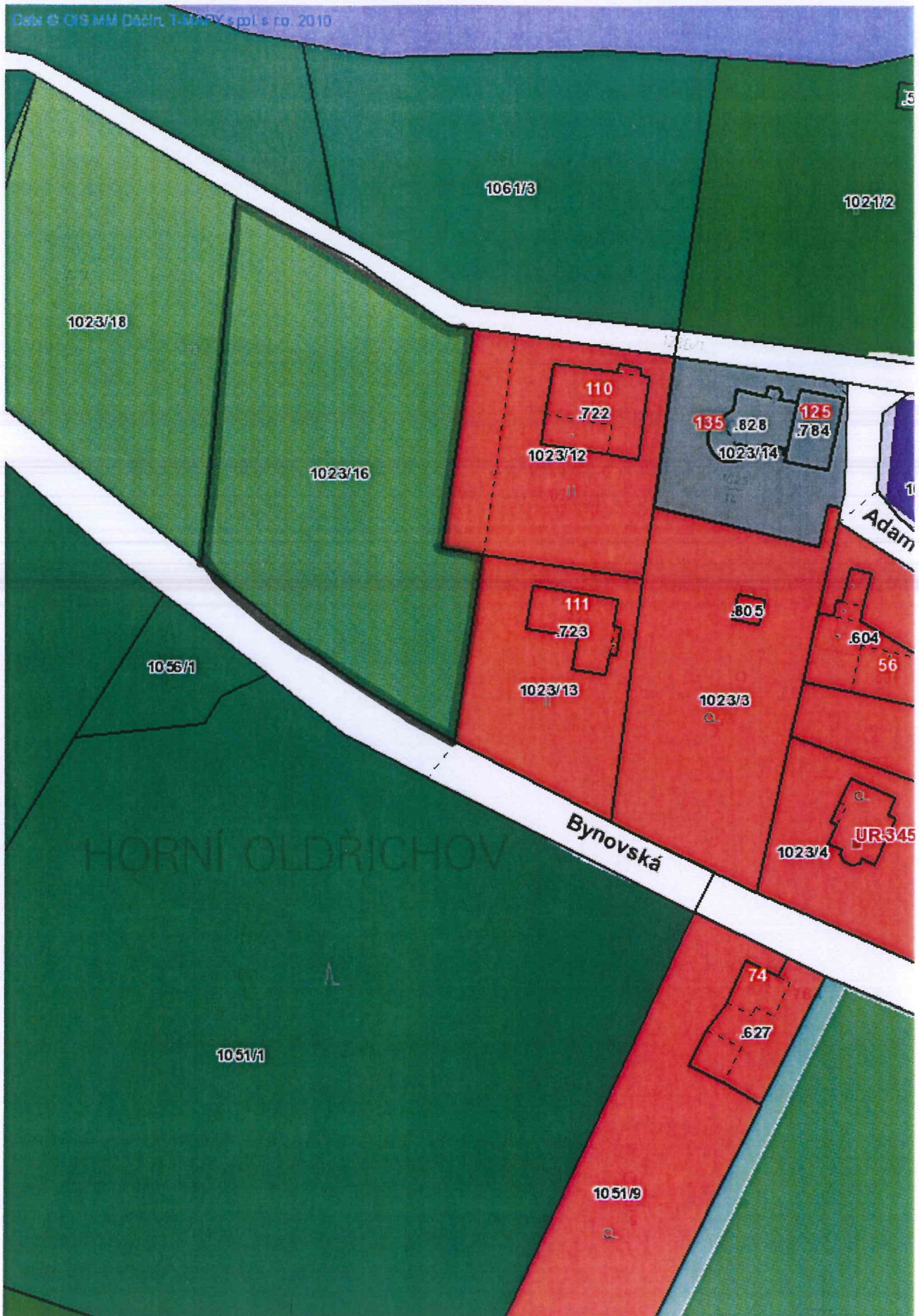


1:1169

*využití*



Data © GIS MM Dácn, T-MAPY spol. s ro. 2010

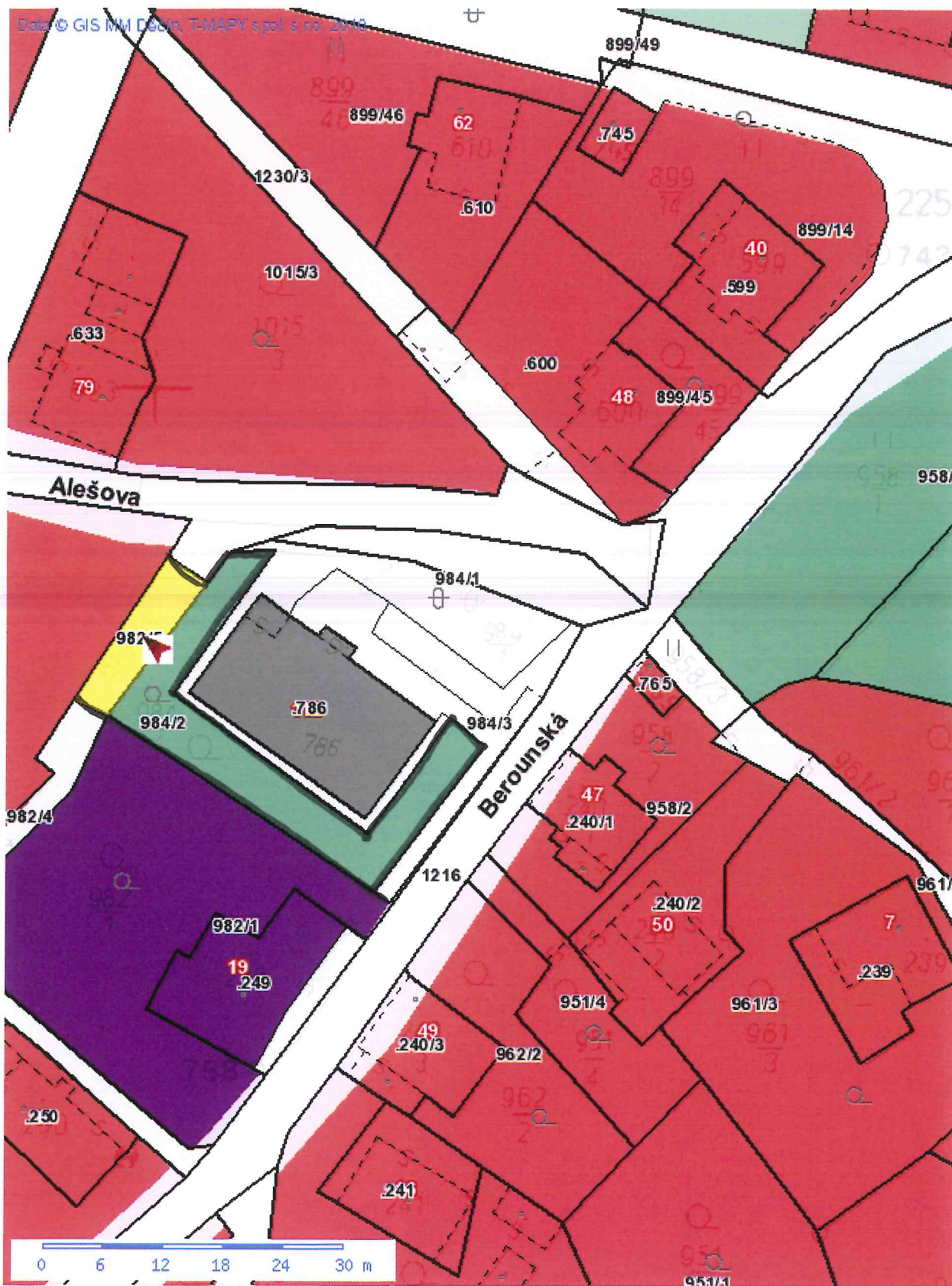


Ulice 10 - 046

*H. Oldřich*

*100*

■ Tisk Mapy



1:584

*982/5  
+ 984/2*

*vyřadba*